ITEM #2. CONDITIONAL USE PERMIT EXTENSION

Rocky Mtn. Power/Proj. Mgr. Paul Henry **3-13-07**

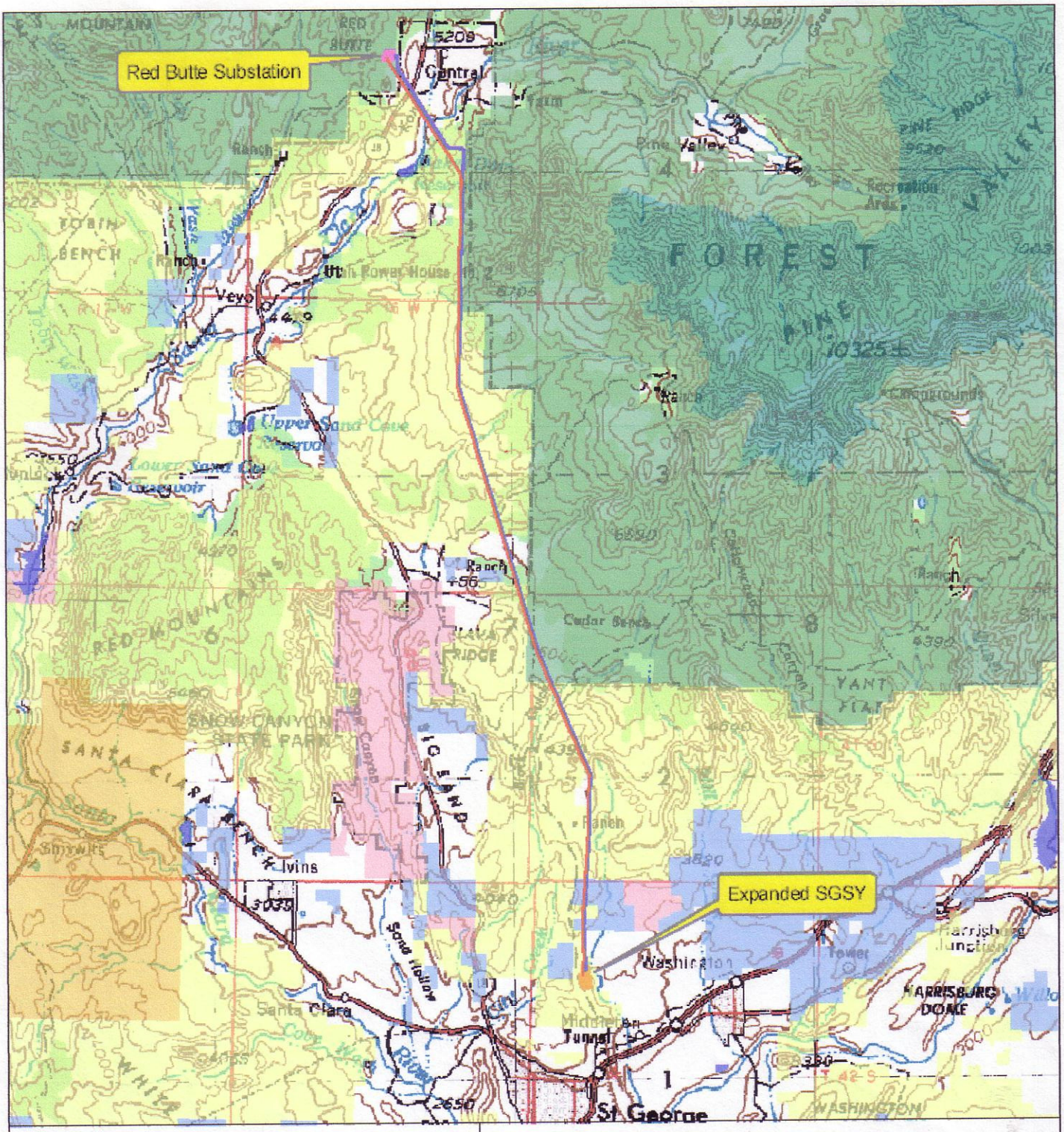

- Future 138 kV (345 kV Convertible) Line
- Existing Line (mainly 25' east of future line)
- Bureau of Land Management (BLM)
- Indian Reservation (IR)
- Private
- State
- State, County, City; Wildlife, Park and Outdoor Recreation Areas
- National Forest Lands
- USFS Wilderness Area

ST. GEORGE SWITCHYARD
AND RED BUTTE TO ST. GEORGE
ELECTRICAL POWER UPGRADE PROJECT

Figure 1. General Location

Base: Cedar City, Utah - 1:250,000 USGS

1:175,000

Created: 03 June 2004
Edited: Version 1
Printed: 03 June 2004

February 1, 2005

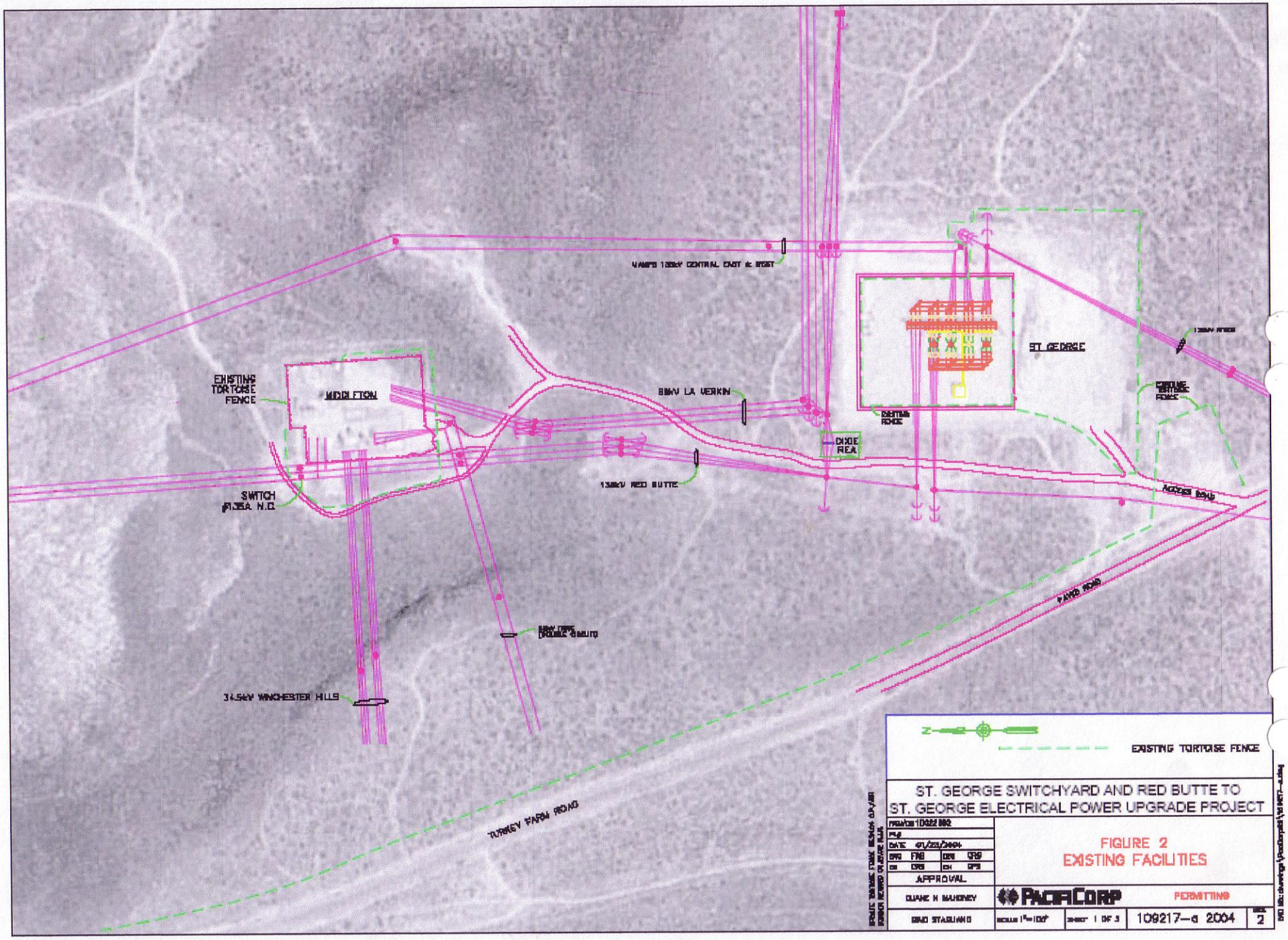
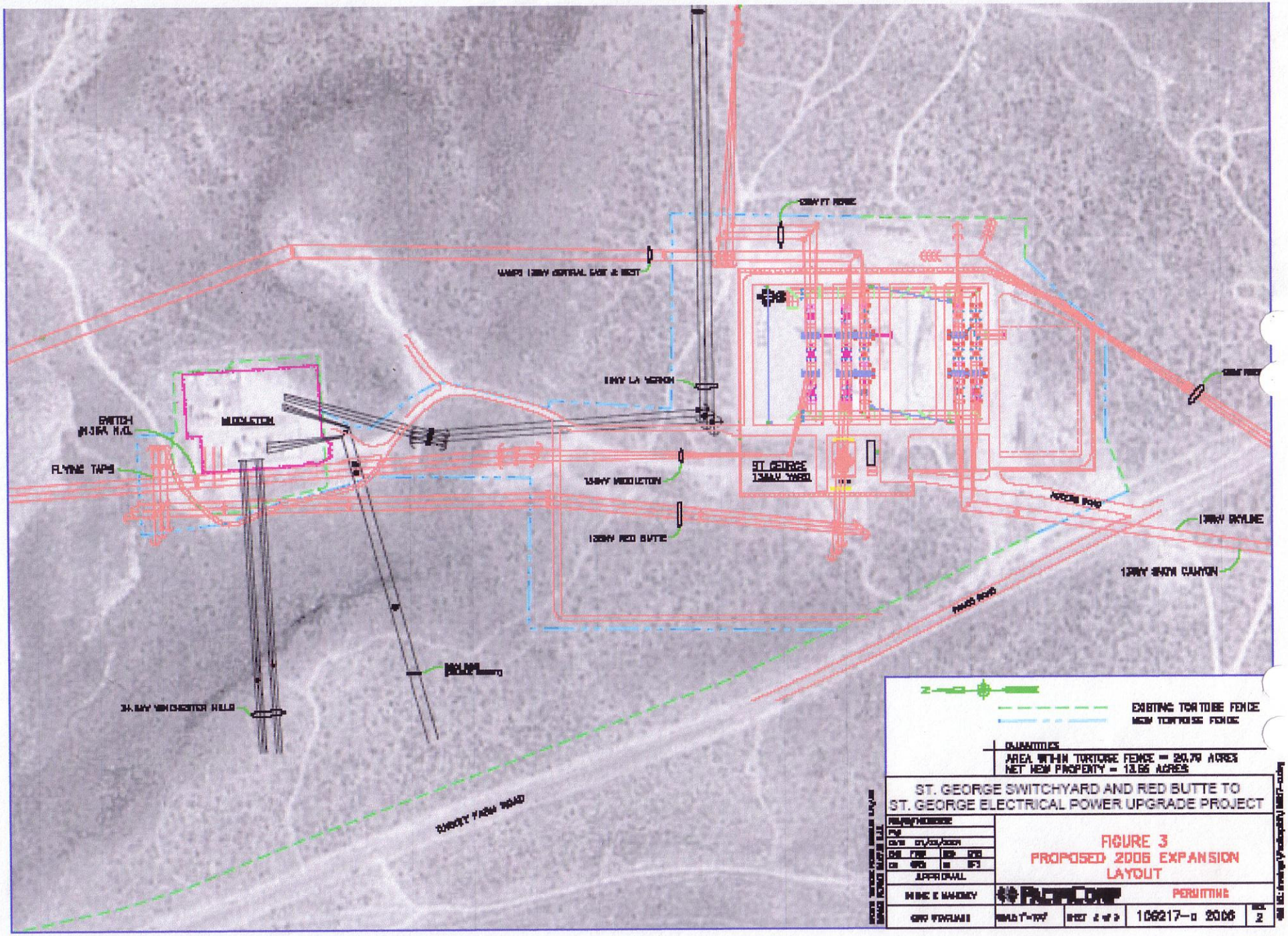
February 1, 2005