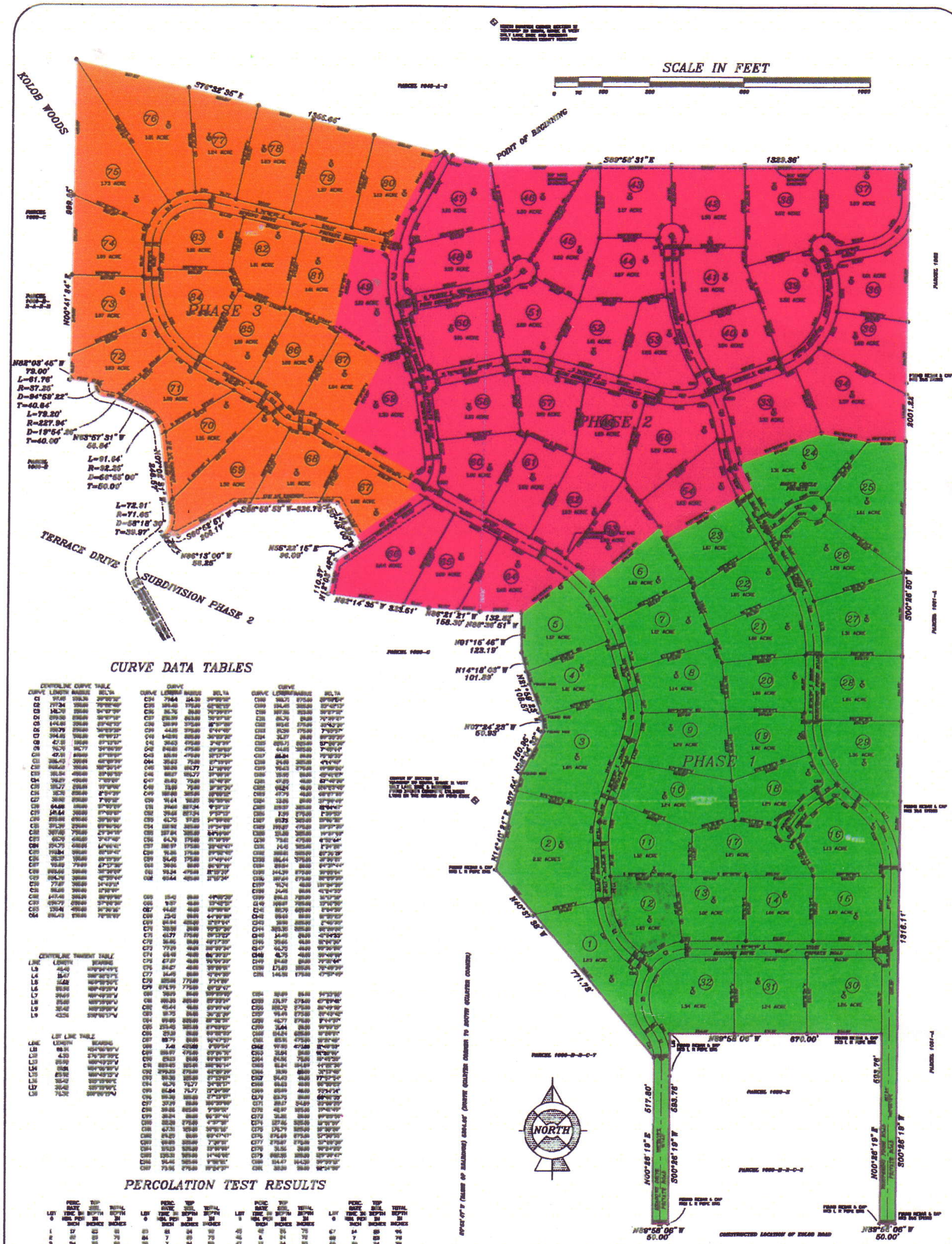

CURVE DATA TABLES

CENTERLINE CURVE TABLE

CURVE	LENGTH	RADIUS	DELTA
[illegible]	[illegible]	[illegible]	[illegible]

CURVE

CURVE	LENGTH	RADIUS	DELTA
[illegible]	[illegible]	[illegible]	[illegible]

CURVE

CURVE	LENGTH	RADIUS	DELTA
[illegible]	[illegible]	[illegible]	[illegible]

CENTERLINE TANGENT TABLE

LINE	LENGTH	BEARING
[illegible]	[illegible]	[illegible]

LOT LINE TABLE

LINE	LENGTH	BEARING
[illegible]	[illegible]	[illegible]

PERCOLATION TEST RESULTS

LOT #	PERC. RATE TIME IN MIN. PER INCH	TOP SOIL DEPTH IN INCHES	TOTAL DEPTH IN INCHES	LOT #	PERC. RATE TIME IN MIN. PER INCH	TOP SOIL DEPTH IN INCHES	TOTAL DEPTH IN INCHES	LOT #	PERC. RATE TIME IN MIN. PER INCH	TOP SOIL DEPTH IN INCHES	TOTAL DEPTH IN INCHES	LOT #	PERC. RATE TIME IN MIN. PER INCH	TOP SOIL DEPTH IN INCHES	TOTAL DEPTH IN INCHES
[illegible]	[illegible]	[illegible]	[illegible]	[illegible]	[illegible]	[illegible]	[illegible]	[illegible]	[illegible]	[illegible]	[illegible]	[illegible]	[illegible]	[illegible]	[illegible]

LEGEND

- SECTIONAL MONUMENTATION AS NOTED
- SET REBAR AND CAP MKB SCHRAUT 187849 OR AS NOTED
- CLASS I CENTERLINE MONUMENT TO BE SET (RING & LID)
- CLASS II CENTERLINE MONUMENT TO BE SET (REBAR & CAP)
- PERCOLATION TEST PIT LOCATIONS

ENGINEER'S CERTIFICATE

THE NUMBERS SHOWN ABOVE REFLECT THE RESULTS OF INITIAL TESTS CONDUCTED FOR SUBDIVISION APPROVAL. NEW FIELD TESTS SHOULD BE CONDUCTED IF SEPTIC SYSTEM DESIGN LOCATIONS DIFFER FROM TEST LOCATIONS SHOWN ON THE PLAT BY MORE THAN TEN FEET. SEPTIC DESIGN SHALL BE SUBMITTED TO SOUTHWEST DISTRICT HEALTH DEPARTMENT FOR APPROVAL.

KARL RASMUSSEN P.E.

MAY 2008	FINAL PLAT WHISPERING PINES SUBDIVISION LOCATED WITHIN: NW, NE & SE 1/4 OF SECTION 12 TOWNSHIP 39 SOUTH, RANGE 11 WEST SALT LAKE BASE AND MERIDIAN	MARK A. SCHRAUT PROFESSIONAL LAND SURVEYOR 100 NORTH FORK DRIVE SPRINGDALE UT 84767 PH 435-772-3223	DATE	REVISIONS
SHEET 2 OF 2				

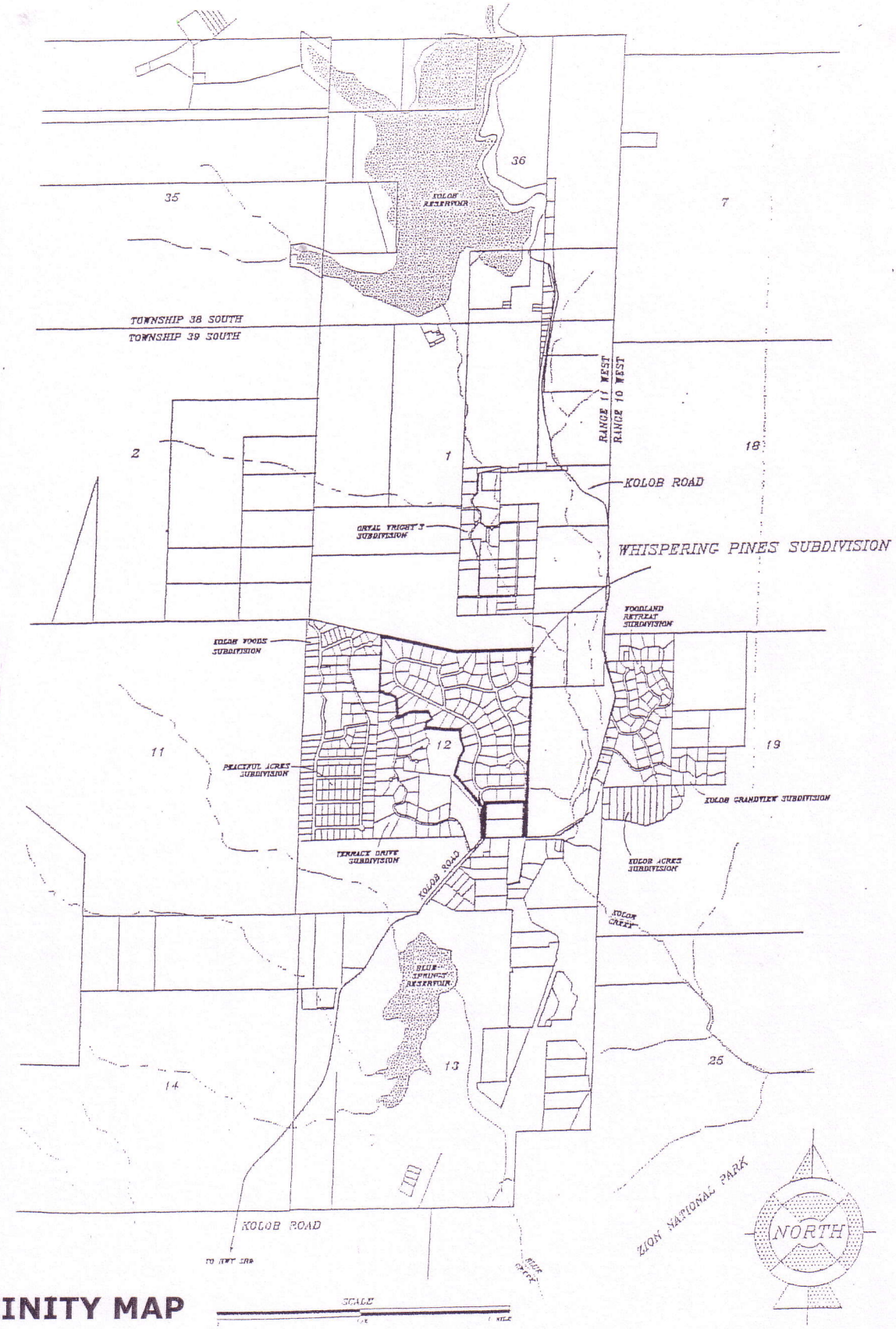

VICINITY MAP

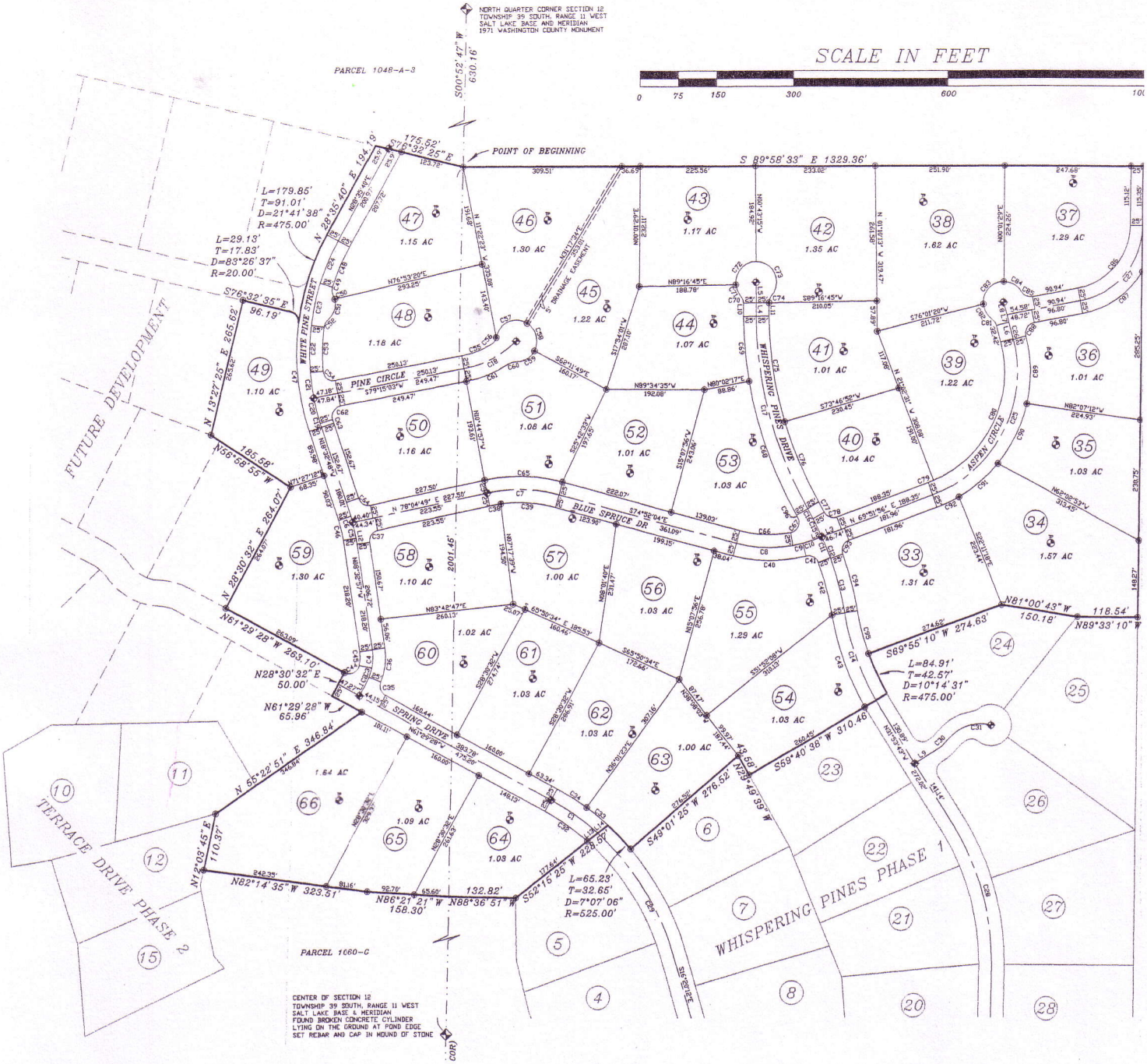

LINE DATA TABLE

LINE	LENGTH	BEARING
L1	29.33	S28°30'32"W
L2	16.62	N69°51'56"E
L3	40.34	N69°51'56"E
L4	25.92	S00°43'15"E
L5	39.69	S00°43'15"E
L6	32.42	S15°15'00"E
L7	14.61	S15°15'00"E
L8	25.06	S15°15'00"E
L9	43.56	S58°06'17"W
L10	25.92	N00°43'15"W
L11	25.92	N00°43'15"W
L12	11.47	N08°52'37"W
L13	25.45	S62°15'25"W
L14	25.45	S62°15'25"W

LEGEND

- SECTIONAL MONUMENTATION AS NOTED
- REBAR AND CAP MKD SCHRAUT 187849 TO BE SET, OR AS NOTE
- CLASS I CENTERLINE MONUMENT TO BE SET (RING & LID)
- CLASS II CENTERLINE MONUMENT TO BE SET (REBAR & CAP)
- PERCOLATION TEST PIT LOCATIONS